# BAFFIN BAY, TEXAS

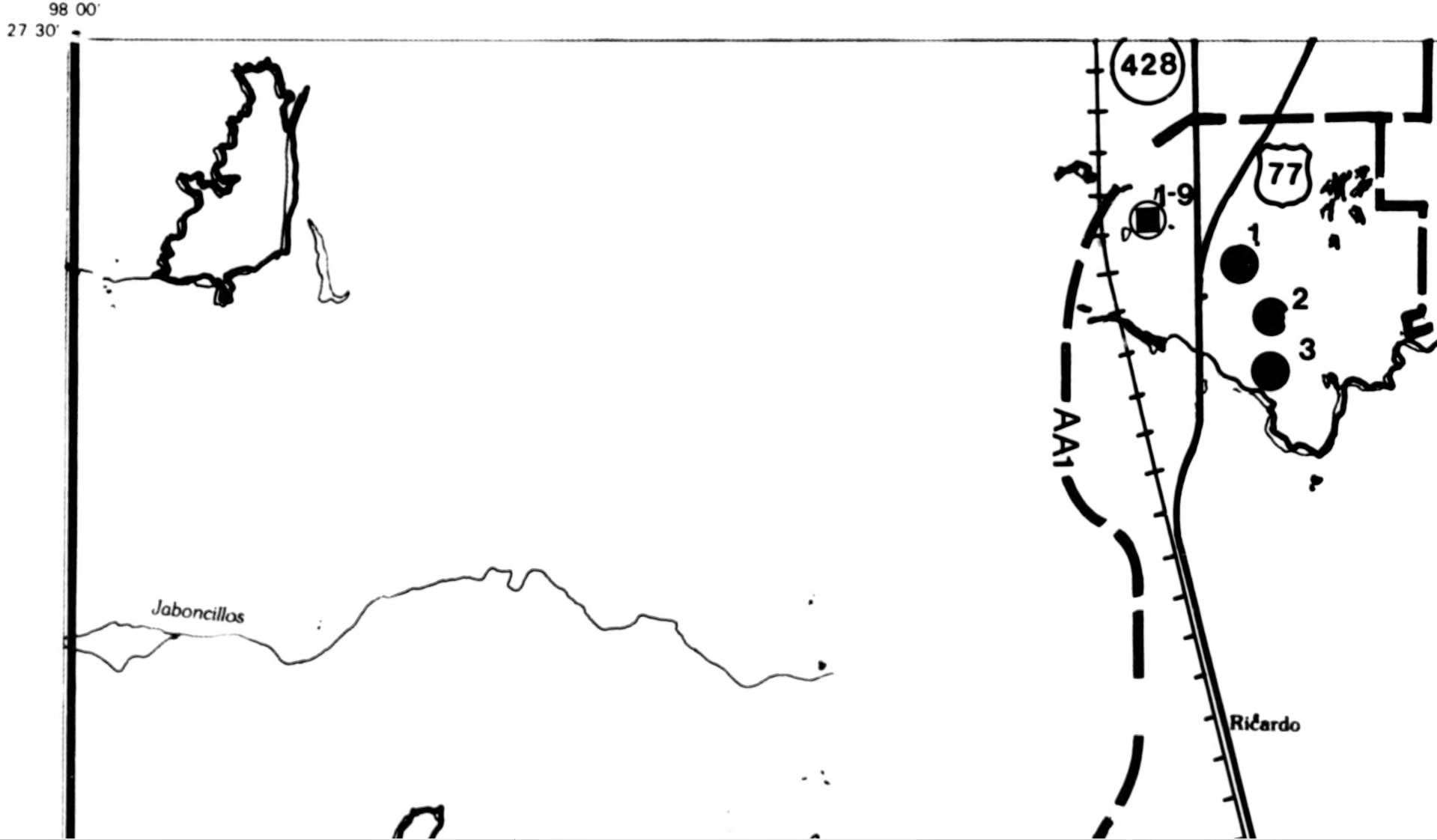
98 00′
27 30′
428
77
1-9
1
2
3
AA1
Jaboncillos
Ricardo

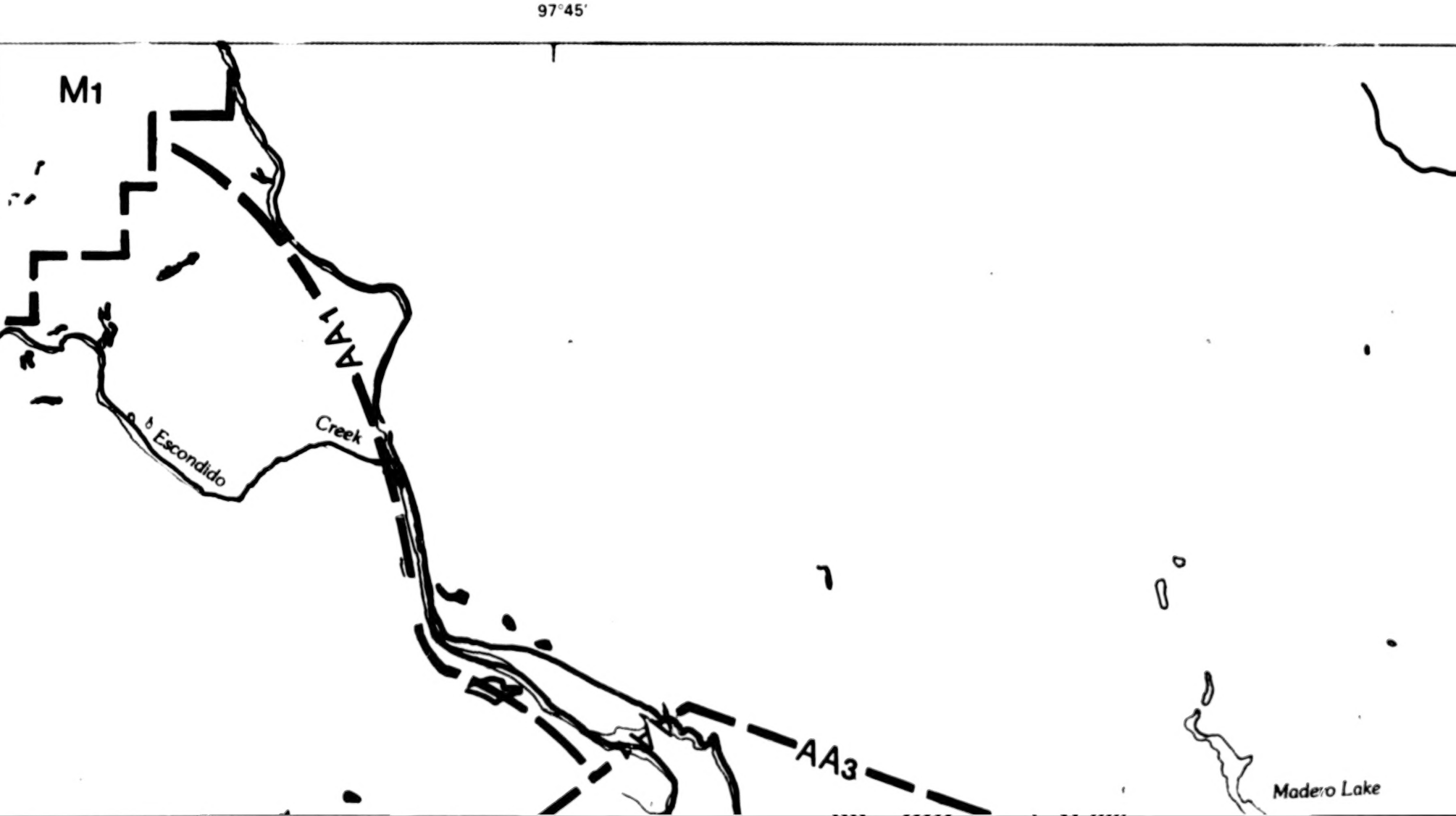
97°45′
M1
AA1
Escondido Creek
AA3
Madero Lake

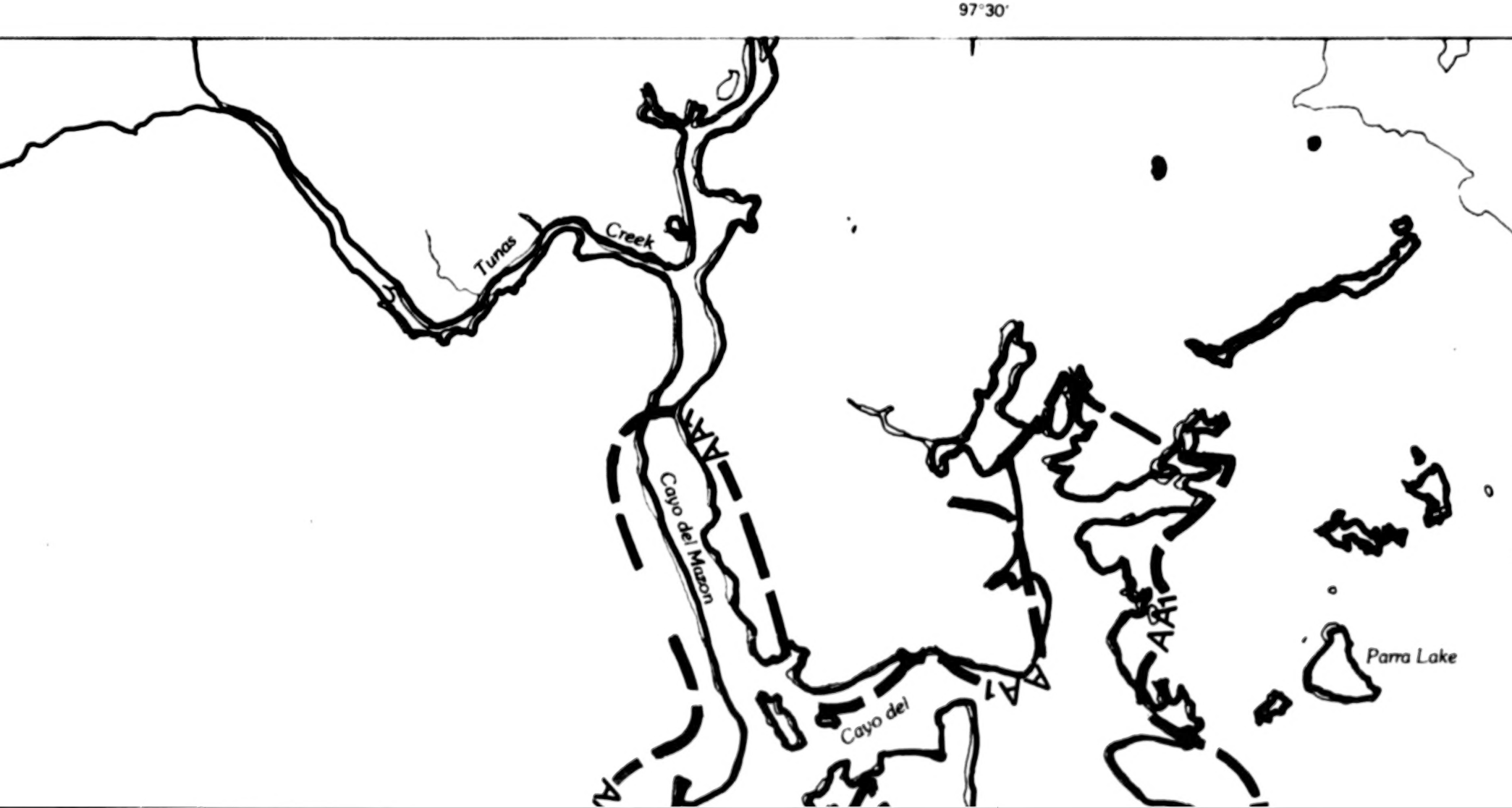
97°30'
Tunas Creek
Cayo del Mazon
Cayo del
Parra Lake

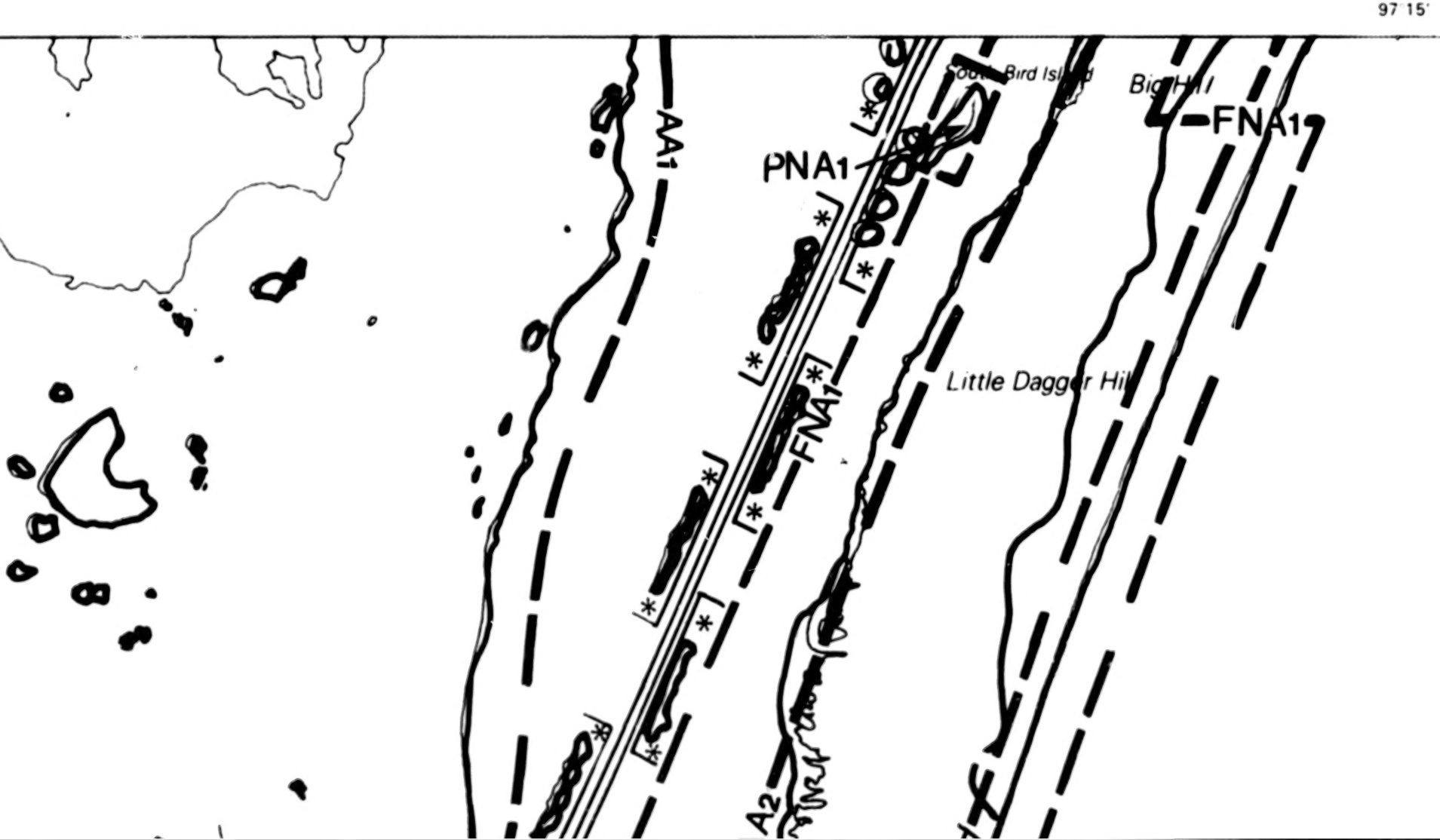
97°15'
South Bird Island
Big Hill
FNA1
PNA1
AA1
FNA1
Little Dagger Hill
A2

MAY 9 '85

I 49.89: 82/15/map 4

MMS 84-0005
FWS/OBS-82/15

# Baffin Bay

# TEXAS BARRIER ISLANDS REGION ECOLOGICAL CHARACTERIZATION ATLAS

## SOCIOECONOMIC AND NATURAL FEATURES



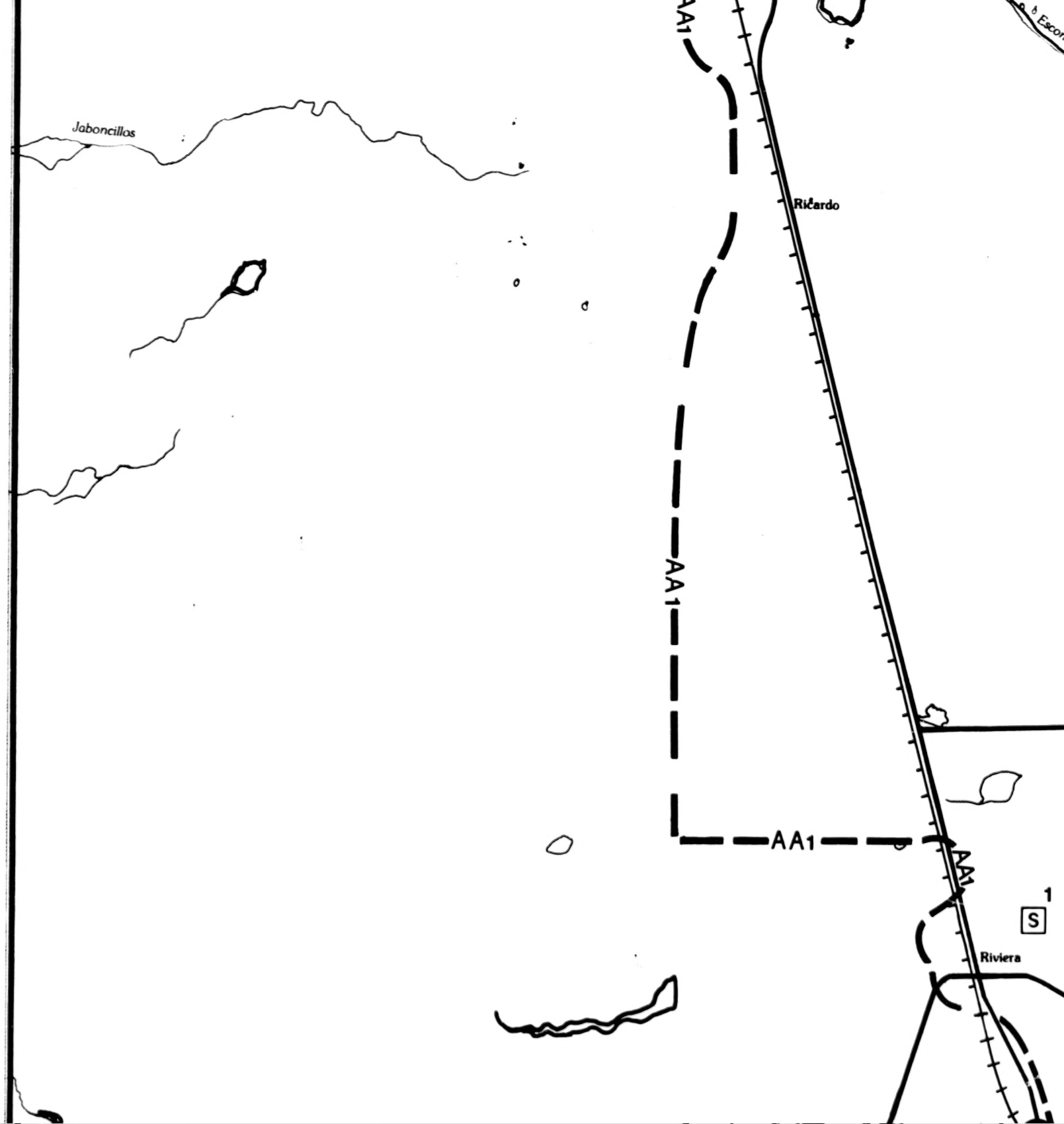
Jaboncillos
Ricardo
AA1
AA1
AA1
AA1
1
S
Riviera
Escon

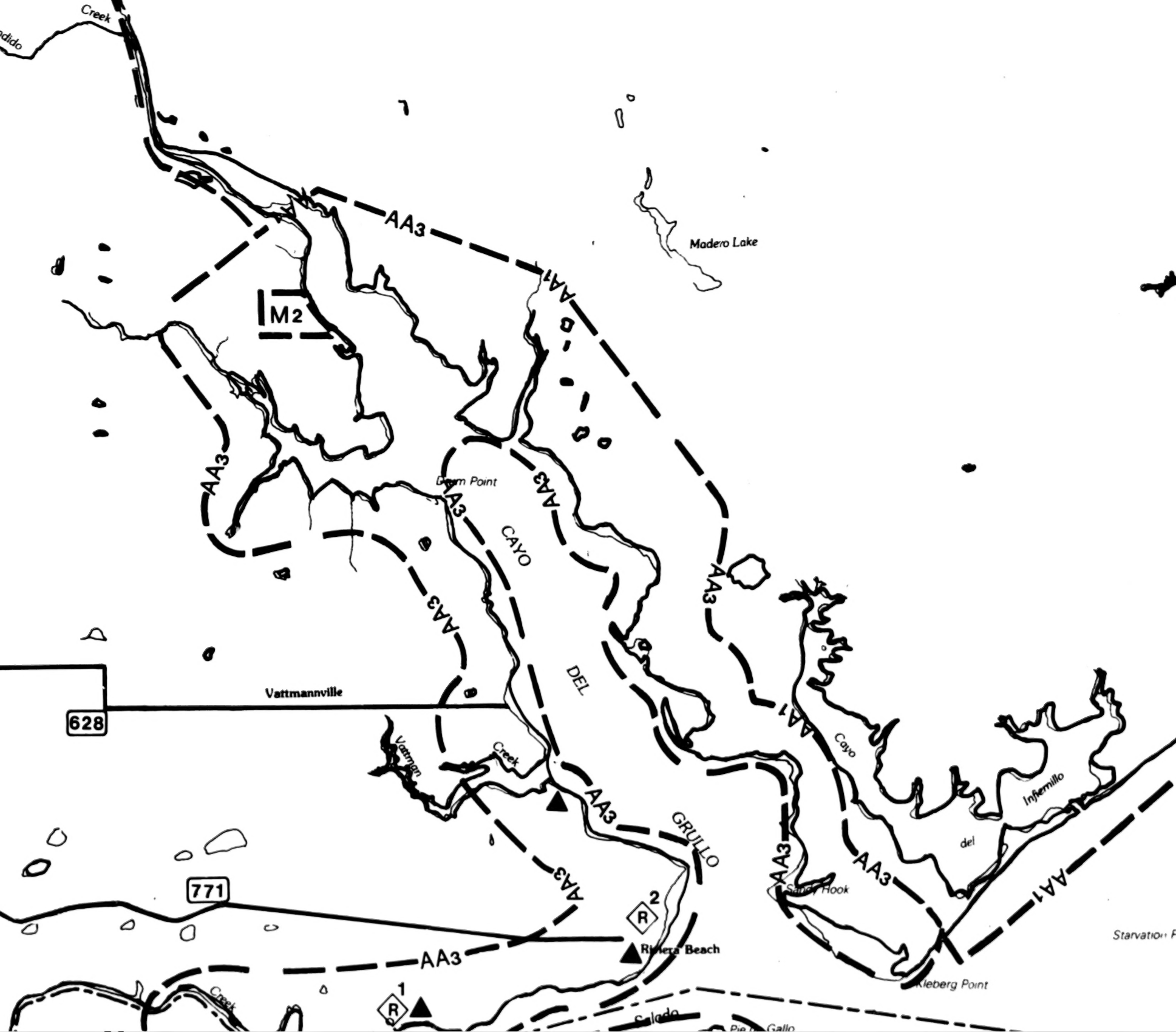
Creek
ndido
AA3
AA1
Madero Lake
M2
AA3
Drum Point
AA3
CAYO
AA3
AA3
DEL
AA3
AA3
AA1
Cayo
Infiernillo
del
Vattmannville
628
Vattman
Creek
AA3
GRULLO
AA3
AA3
Sandy Hook
AA3
AA1
Starvation P
771
R
2
Riviera Beach
AA3
Kleberg Point
R
1
Creek
Salado
Pie de Gallo

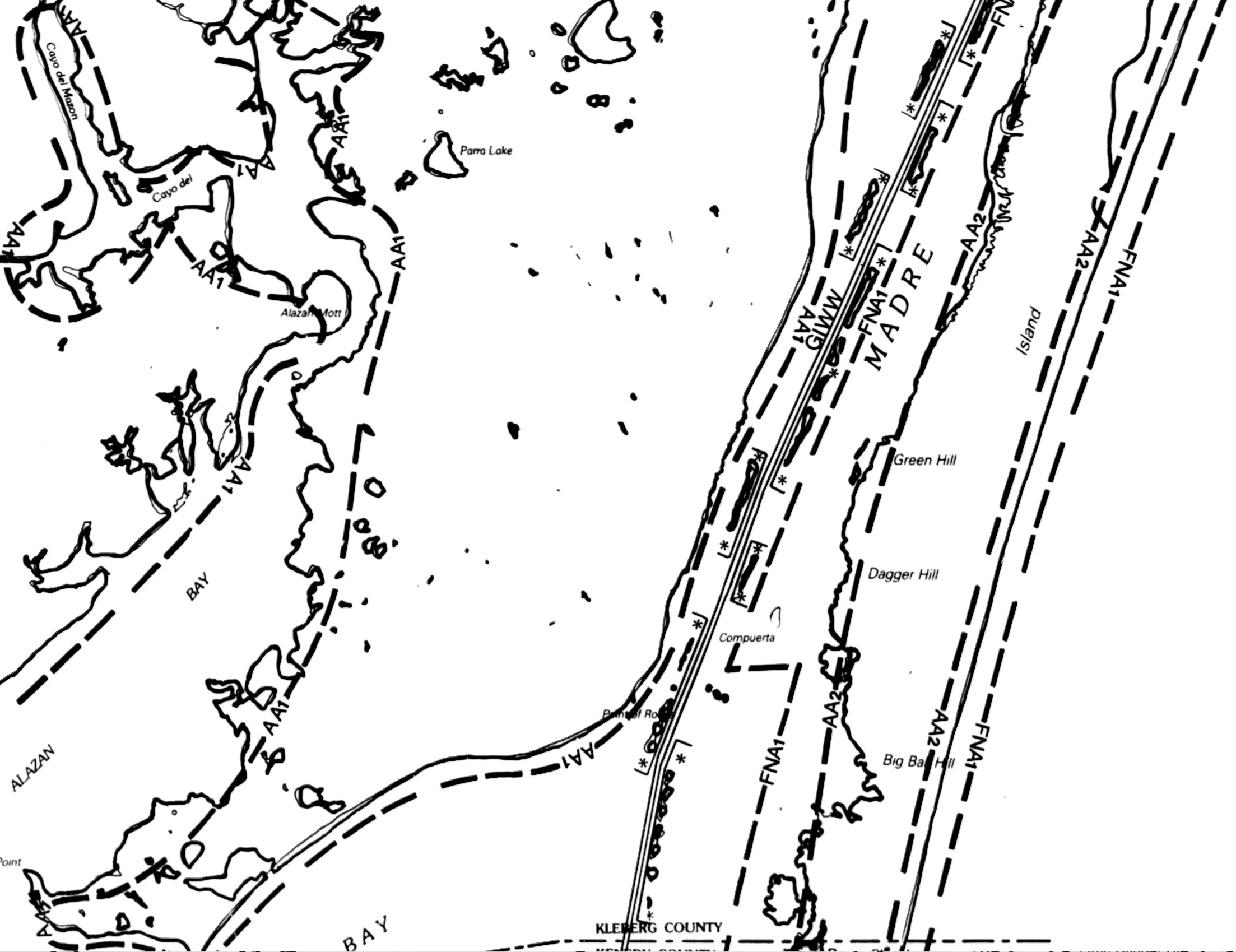
Cayo del Mazon
AA1
AA1
AA1
Parra Lake
Cayo del
AA1
AA1
Alazan Mott
AA1
AA1
BAY
AA1
ALAZAN
Point
AA1
BAY
AA1
GIWW
AA1
FNA1
MADRE
AA2
Island
AA2
FNA1
Green Hill
Dagger Hill
Compuerta
Point of Rocks
FNA1
AA2
AA2
FNA1
Big Ball Hill
KLEBERG COUNTY



# NATURAL FEATURES

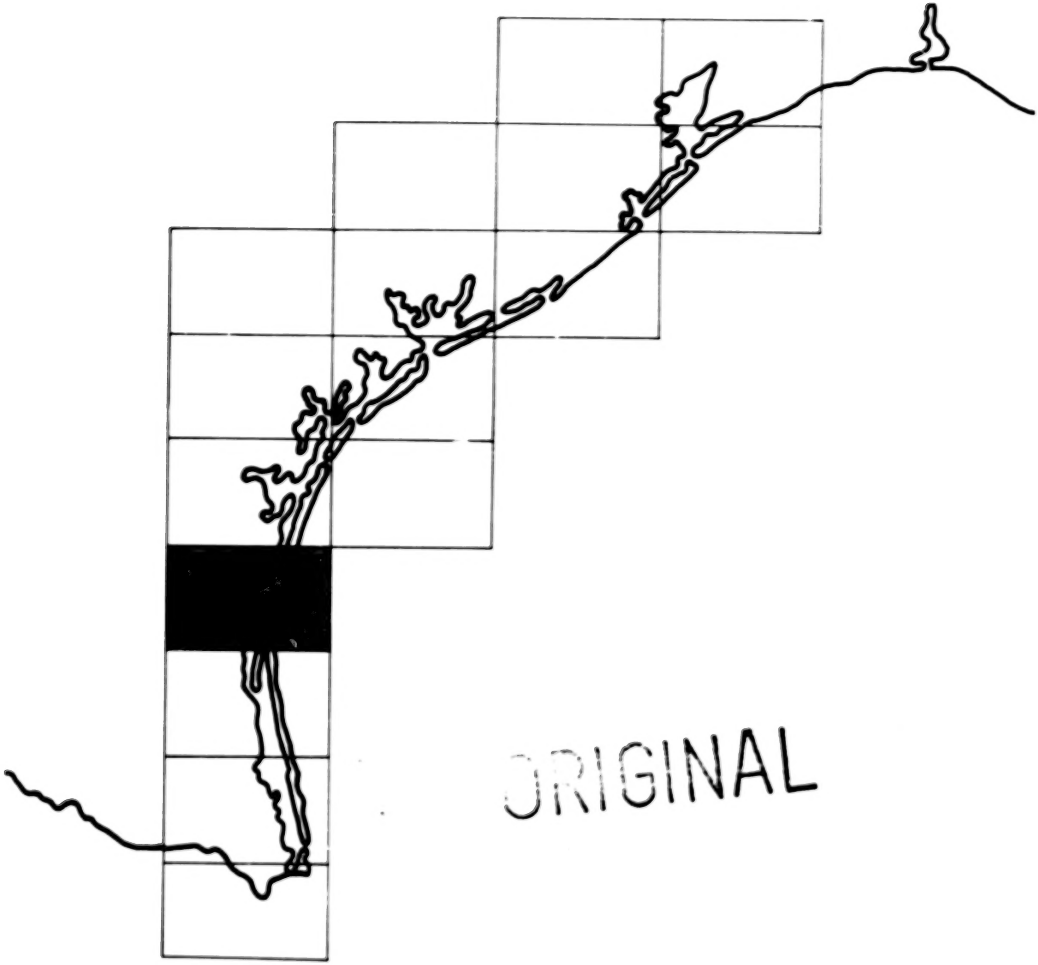

ORIGINAL

U.S. DEPARTMENT OF THE INTERIOR
MARCH 3, 1849

1983

Produced by U.S. Fish and Wildlife Service
and Minerals Management Service

Overlay material compiled in 1981 from latest
available data obtained from Federal, State, and
Local government agencies and other sources.

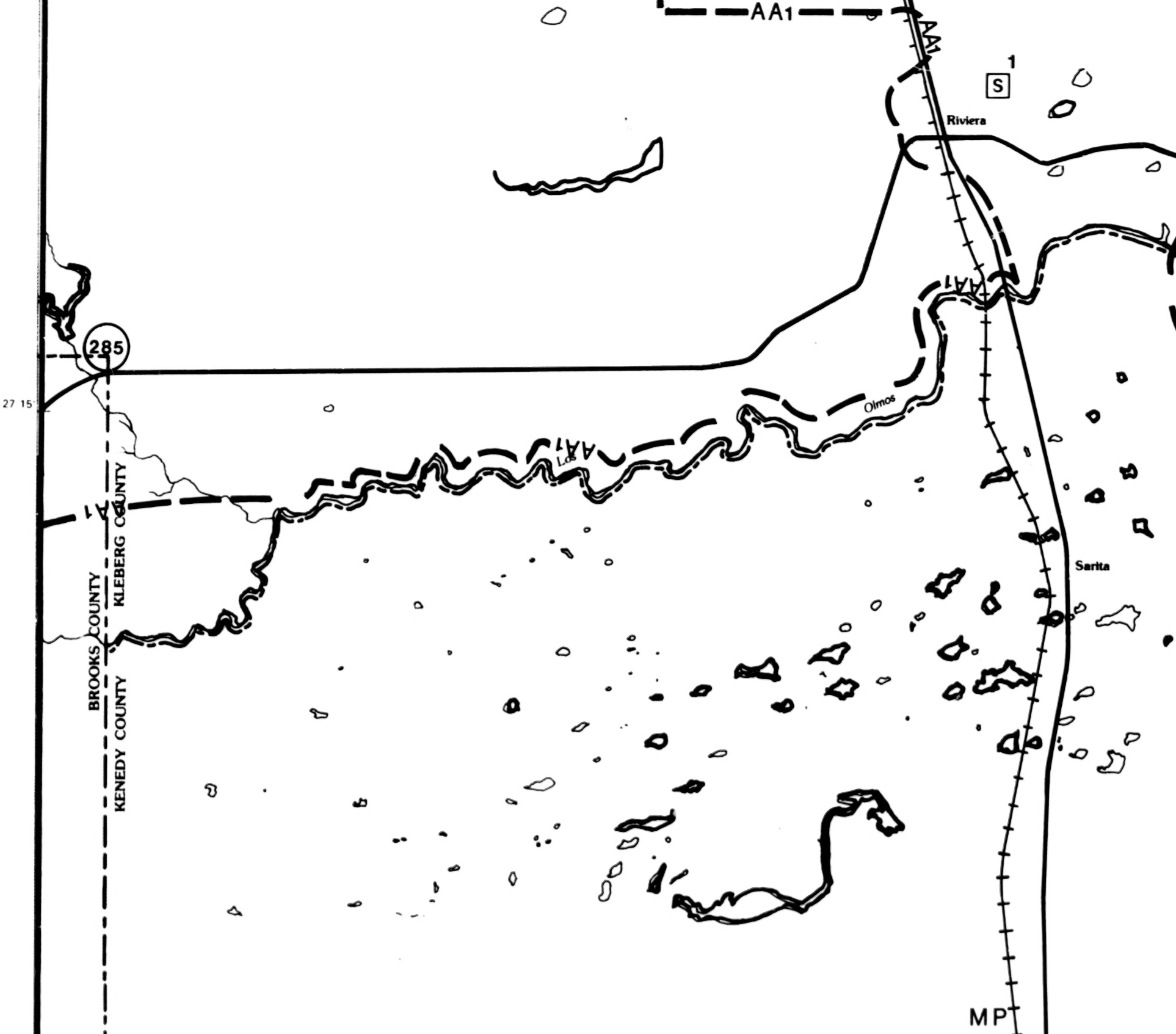
AA1
AA1
S
1
Riviera
AA1
285
27 15'
Olmos
AA1
Los
AA1
BROOKS COUNTY
KLEBERG COUNTY
KENEDY COUNTY
Sarita
MP

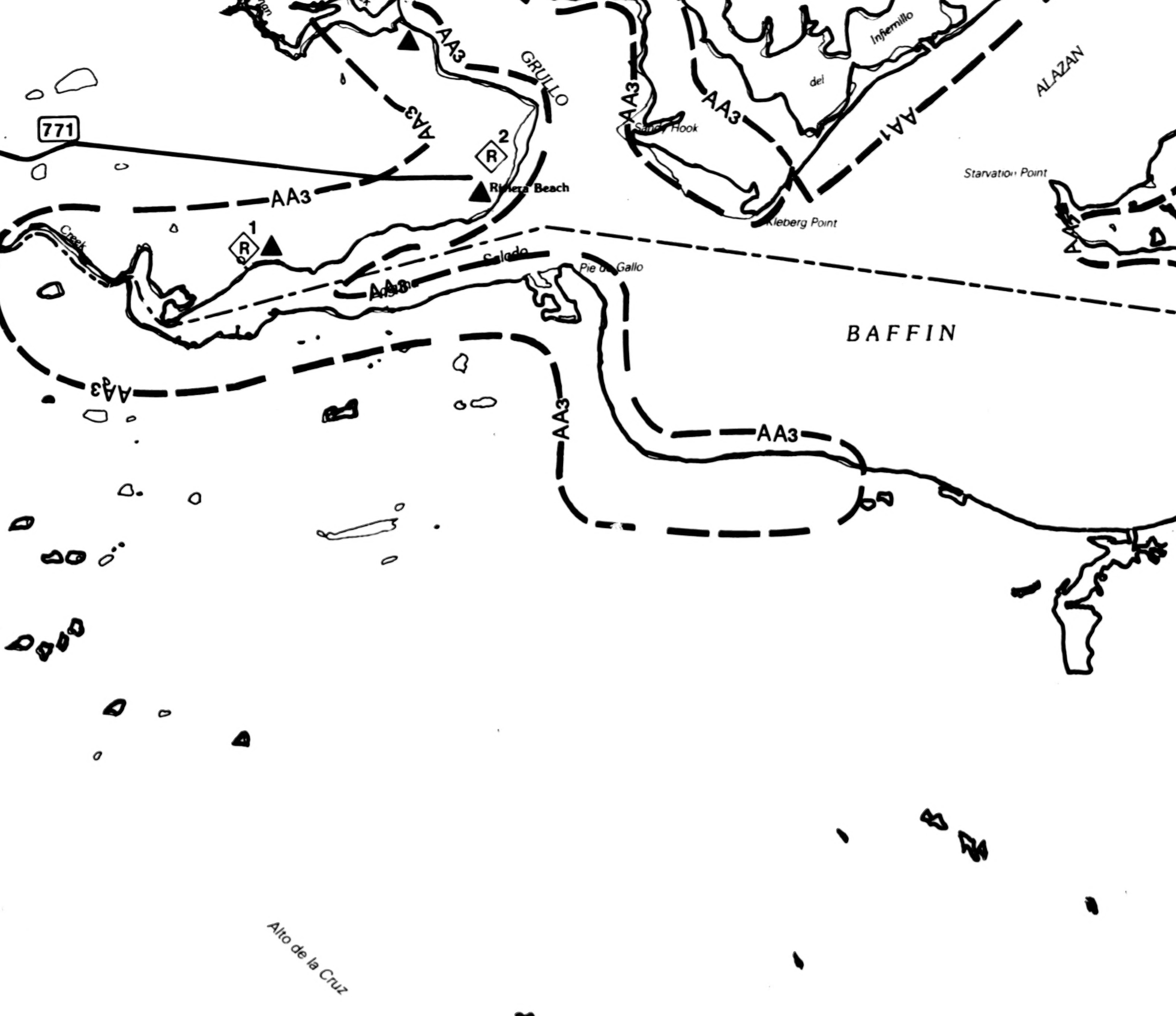
771
AA3
GRULLO
Infiernillo
del
ALAZAN
AA1
Sandy Hook
Starvation Point
R 2
Riviera Beach
Creek
R 1
Salado
Pie de Gallo
Kleberg Point
BAFFIN
Alto de la Cruz

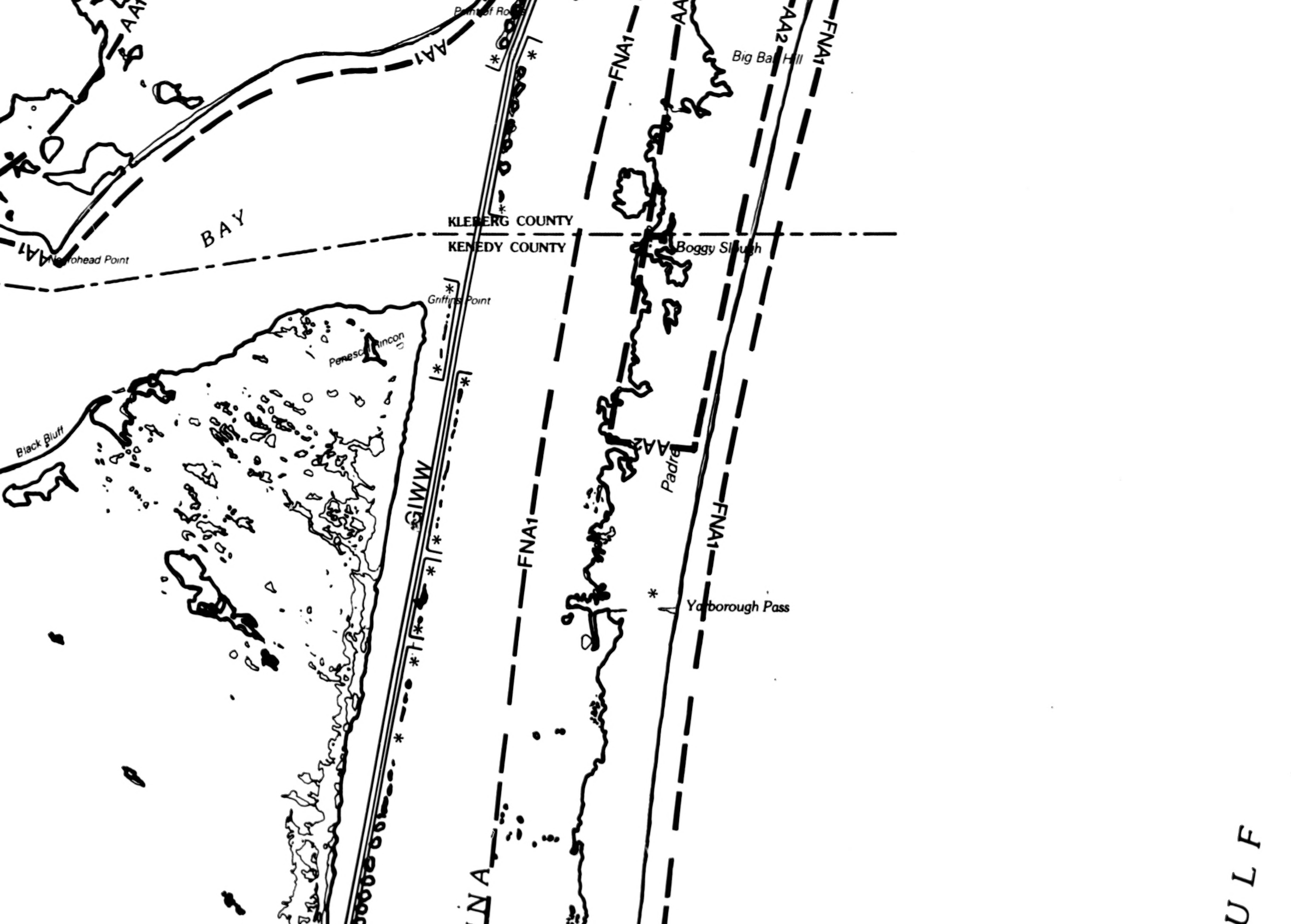
AA1
Point of Rocks
FNA1
AA2
Big Ball Hill
FNA1
AA1
BAY
KLEBERG COUNTY
KENEDY COUNTY
Boggy Slough
AA1
Negrohead Point
Griffins Point
Penescal Rincon
Black Bluff
GIWW
AA2
Padre
FNA1
FNA1
Yarborough Pass
FNA1
NA
ULF



Produced by U.S. Fish and Wildlife Service
and Minerals Management Service

Overlay material compiled in 1981 from latest available data obtained from Federal, State, and Local government agencies and other sources.

# LEGEND

## A. Conservation, recreation, and preservation areas

| | |
|---|---|
| [FNA1] | Federal lands |
| [SNA1] | State lands |
| ◭[1] | State Recreation, park,or wildlife management sites |
| [PNA1] | Private preservation areas |
| ⊖[1] | Private preservation sites |
| ●[1] | County or municipal parks |
| ▲ | Boat launch, unimproved |
| △ | Boat launch, improved |
| ◇R[1] | Outdoor recreation facility including marina |

## B. Point source discharge, water quality and sewage treatment facilities

| | |
|---|---|
| ▣[1] | Industrial, discharge |
| ◇[1] | Industrial, no discharge |
| ●[1] | Municipal or domestic sewage/water treatment, discharge |
| W[1] | Municipal water treatment facility, no discharge |
| S[1] | Municipal sewage treatment, no discharge |
| ■[1] | Power plant |

## C. Public and military lands and installations

| | |
|---|---|
| [P1] | Public lands |

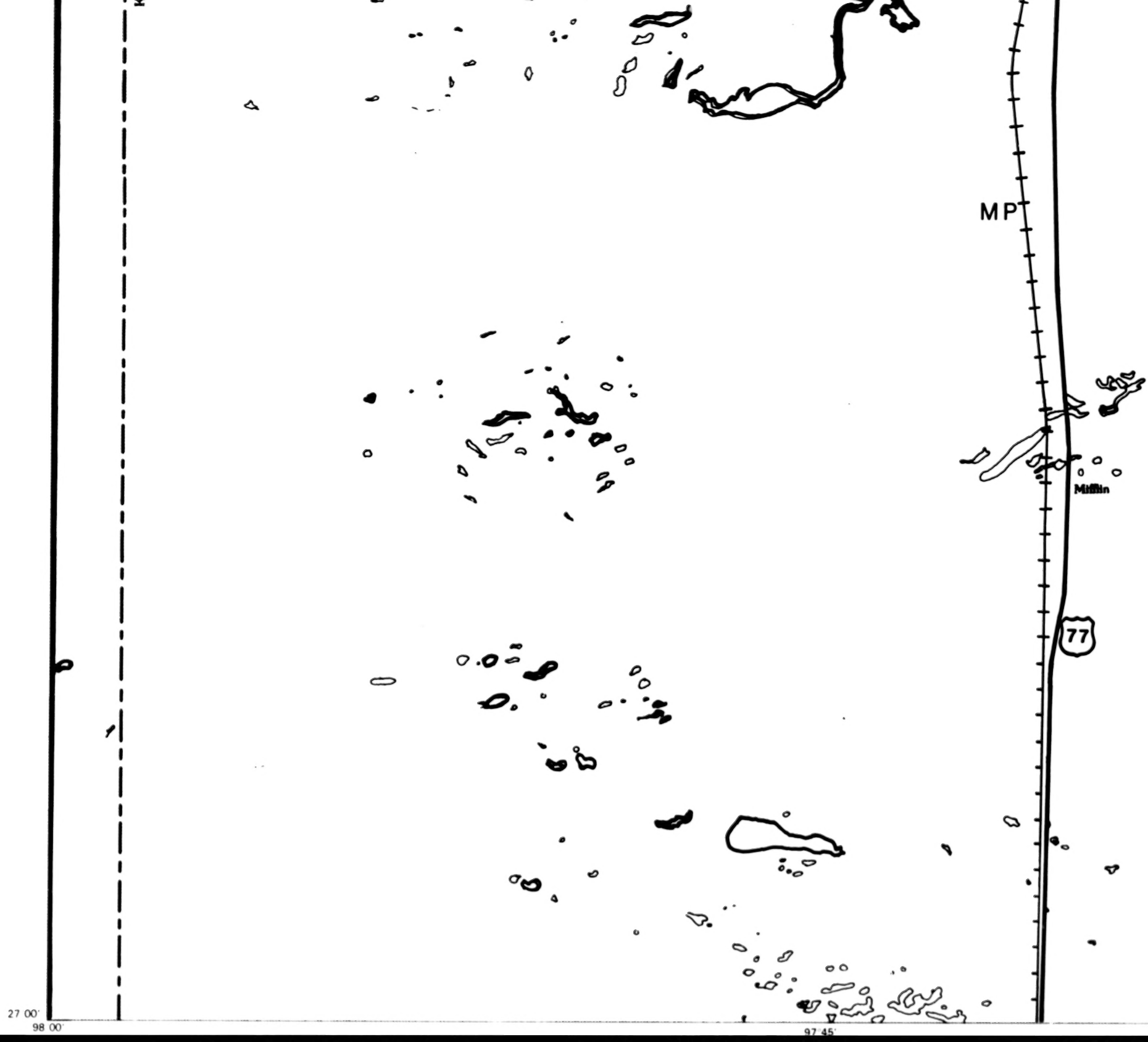
MP
77
Mifflin
27 00'
98 00'
97 45'

Alto de la Cruz
Mesquite Lake


Potrero de
las Canelas
Potrero Franas
Potrero Cortado
Potrero Grande
GIWW
Potrero de
los Caballos
Potrero Lopeno
FNA1
FNA1
LAGUNA
Cuba Island
FNA1
FNA1
GULF



◆[1] Industrial, discharge

◇[1] Industrial, no discharge

●[1] Municipal or domestic sewage/water treatment, discharge

W[1] Municipal water treatment facility, no discharge

S[1] Municipal sewage treatment, no discharge

■[1] Power plant

### C. Public and military lands and installations

[P1] Public lands

[AP1] Airport

[MP1] Military lands

⊙ United States Coast Guard Station

### D. Historical sites and archaeological areas

Historical sites

◉[1] National Register

●[1] State historical parks, structures, sites

[AA1] Archaeological areas

✡[1] Underwater archaeological sites with lease block number

### E. Major transportation networks and the natural and artificial waterways

35 Interstate highway

77 Federal highway

BR 77 Business route

384 State highway

Spur Spur road

785 Farm-to-market road

P341 Park road

PR Private road

++++ Railroad

Perennial stream

═ Navigation channel

— Irrigation and/or drainage canal

Perennial lake

### F. Major dredge disposal sites

Open water

* On land

27 00′
98 00′
97°45′

THE TEXAS BARRIER ISLANDS REGION ECOLOGICAL ATLAS: SELECTED SOCIOECONOMIC AND NATURAL FEATURES MAPS AND ACCOMPANYING NARRATIVE (FWS/OBS-82/15) ARE ONE SET IN A SERIES OF THREE CONSTITUTING THE ATLAS PRODUCED BY THE U.S. FISH AND WILDLIFE SERVICE, DIVISION OF BIOLOGICAL SERVICES, NATIONAL COASTAL ECOSYSTEMS TEAM AND BY THE MINERALS MANAGEMENT SERVICE. OTHER MAP SETS AND NARRATIVES AVAILABLE INCLUDE BIOLOGICAL RESOURCES (FWS/OBS-82/16) AND MINERAL RESOURCES AND SELECTED OIL AND GAS INFRASTRUCTURE (FWS/OBS-82/17).

THE MAPS, IN CONJUNCTION WITH THEIR NARRATIVES, ARE INTENDED TO BE USED BY COASTAL PLANNERS, DECISIONMAKERS, AND THE GENERAL PUBLIC TO RESOLVE CONFLICTS AMONG LAND USES, FISH AND WILDLIFE REQUIREMENTS, AND THE MAINTENANCE OF ECOLOGICAL DIVERSITY.

ALL MAPS HAVE BEEN COMPILED FROM A VARIETY OF SOURCES INCLUDING MAPS, AERIAL PHOTOGRAPHS, AND REPORTS. THE USER SHOULD NOT RELY ON THESE MAPS FOR PRECISE MEASUREMENT OF DISTANCES OR AREAS.

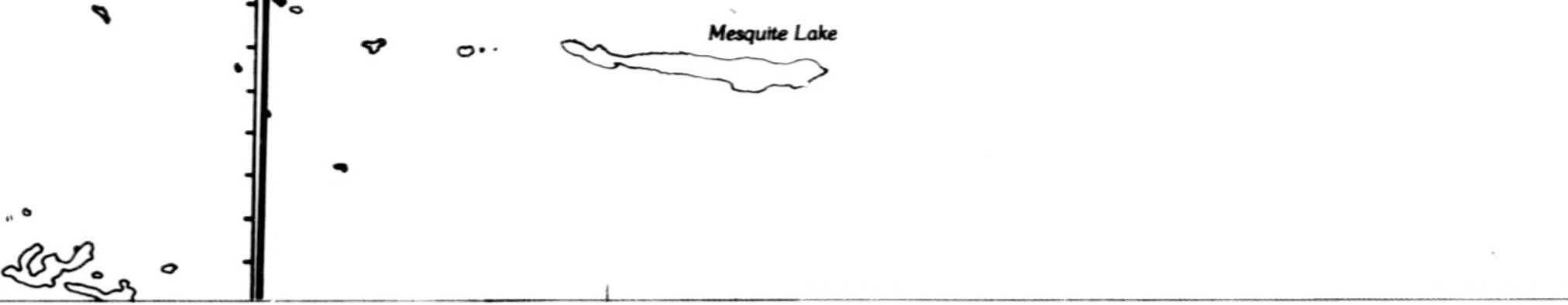
Mesquite Lake

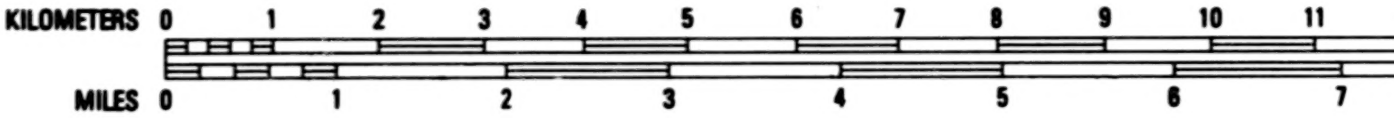
KILOMETERS 0 1 2 3 4 5 6 7 8 9 10 11
MILES 0 1 2 3 4 5 6 7

FOR INFORMATION CONCERNING THE ATLAS, CONTACT:

Information Transfer Specialist
National Coastal Ecosystems Team
U.S. Fish and Wildlife Service
1010 Gause Blvd.
Slidell, La. 70458

Records Management Section (OMS-2)
Gulf of Mexico OCS Region
Minerals Management Service
P.O. Box 7944
Metairie, La. 70010

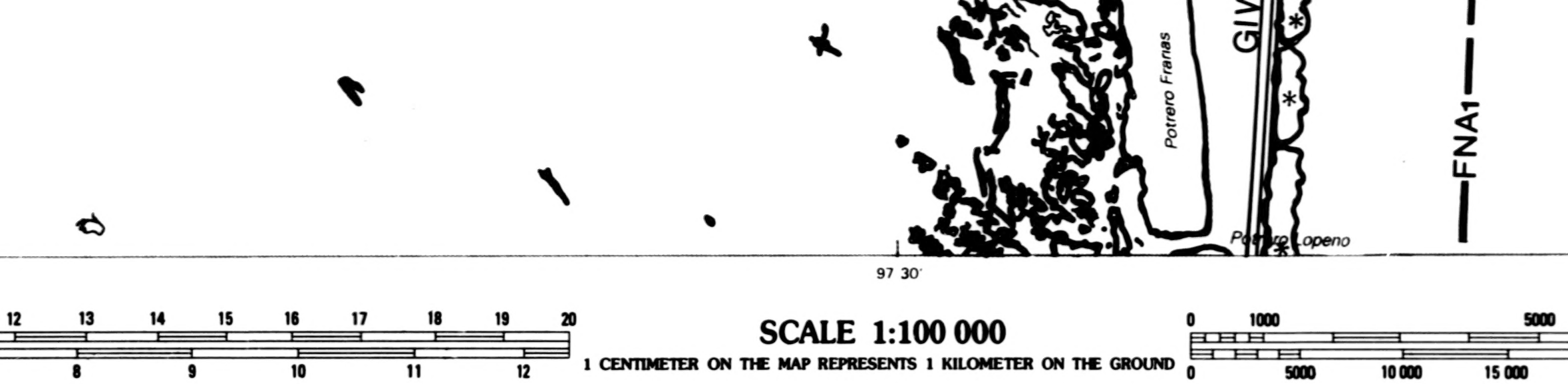
GIV
Potrero Frarias
Potrero Lopeno
FNA1
97 30′
12
13
14
15
16
17
18
19
20
8
9
10
11
12
0
1000
5000
0
5000
10 000
15 000

**SCALE 1:100 000**

**1 CENTIMETER ON THE MAP REPRESENTS 1 KILOMETER ON THE GROUND**

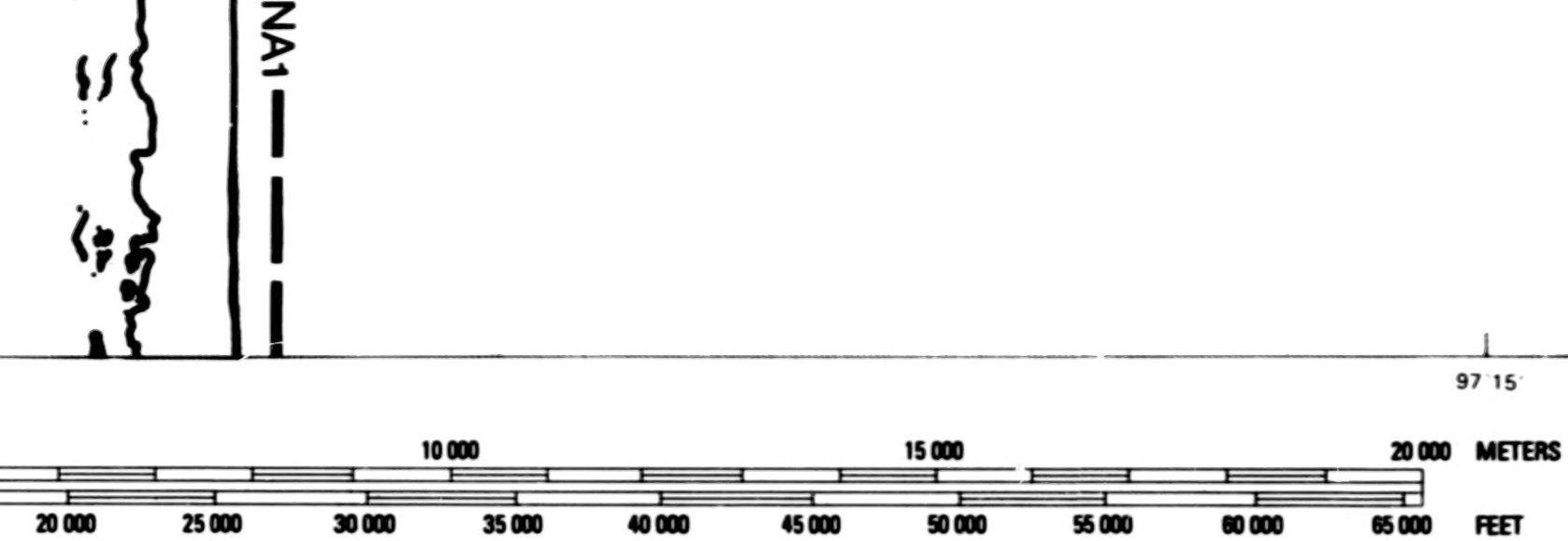
NA1
97°15'
10 000
15 000
20 000 METERS
20 000
25 000
30 000
35 000
40 000
45 000
50 000
55 000
60 000
65 000 FEET

27°00′
97°00′

# BAFFIN BAY, TEXAS

## N2700-W9700/30 × 60


99°00′
28°00′
96°00′
28°00′
ALICE
(LAREDO NE)
CORPUS CHRISTI
(CORPUS CHRISTI
NW)
ALLYNS BIGHT
(CORPUS CHRISTI
NE)
FALFURRIAS
(LAREDO SE)
BAFFIN BAY
(CORPUS CHRISTI
SW)
ENCINO
(MC ALLEN NE)
PORT MANSFIELD
(BROWNSVILLE
N/2 of N/2)
26°30′
99°00′
26°30′
96°00′

═ Navigation channel

— Irrigation and/or drainage canal

⬭ Perennial lake

### F. Major dredge disposal sites

⌊*⌋ Open water

* On land

**Note:** Superscripts are identified by name in the map narrative

Projection :Universal Transverse Mercator.

Legend topics are described in more detail in the accompanying narrative.

MICROFILMED FROM
BEST AVAILABLE COPY